EXHIBIT C

BLUE RIDGE WATER IMPROVEMENT DISTRICT
c/o Blue Ridge Water District
PO Box 196656
Happy Jack, AZ 86024-0656

IN A PORTION OF
SEC 31 AND SEC 32, T.15N., R.12W.
SEC 6 AND SEC 7, T.14N., R.12W.
GILA AND SALT RIVER MERIDIAN
COCONINO COUNTY, AZ

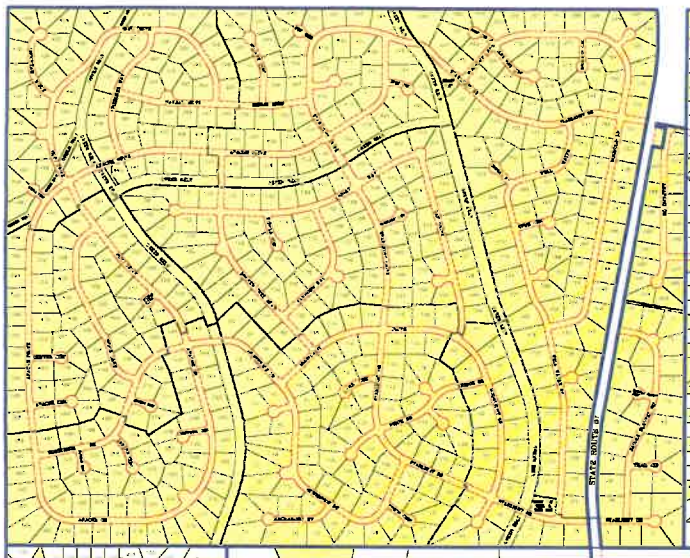

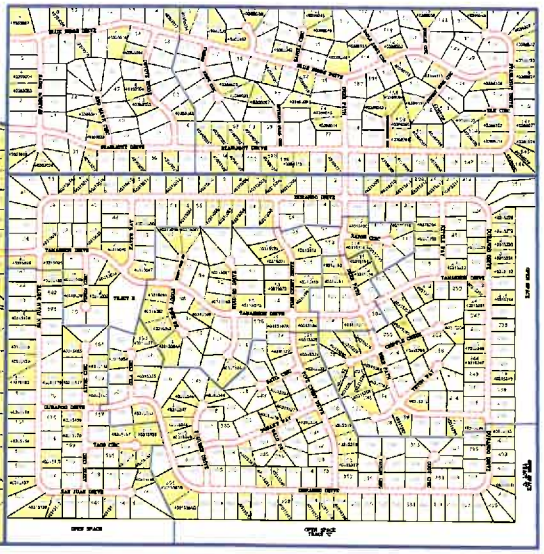

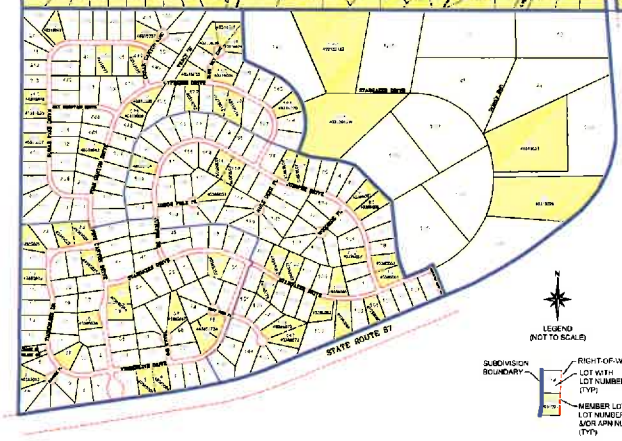

LEGEND
(NOT TO SCALE)

SUBDIVISION BOUNDARY
RIGHT-OF-WAY
LOT WITH LOT NUMBER (TYP)
MEMBER LOT WITH LOT NUMBER AND APN NUMBER (TYP)

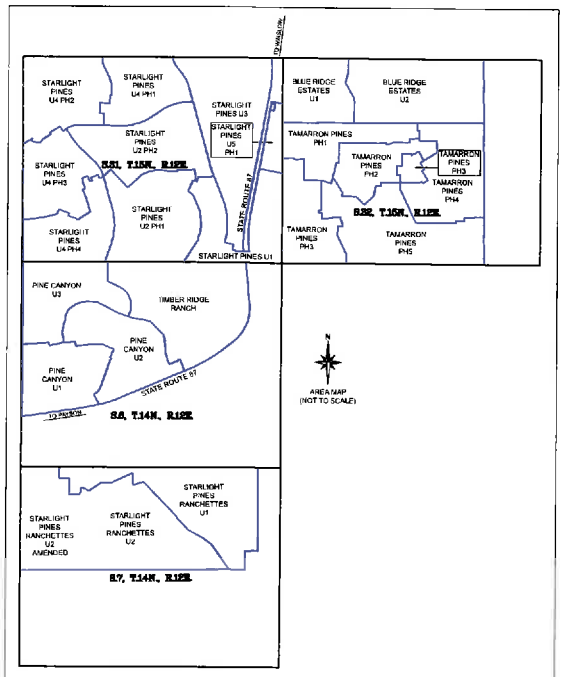

AREA MAP
(NOT TO SCALE)

In Section 31, Township 15 North, Range 11 East

Starlight Pines Unit 1
All of Starlight Pines Unit 1, including:
Lots 1 through 64
AND Tract "A"

Starlight Pines Unit 2 Phase 1
All of Starlight Pines Unit 2 Phase 1, including
Lots 65 through 145

Starlight Pines Unit 2 Phase 2
All of Starlight Pines Unit 2 Phase 2, including
Lots 146 through 230

Starlight Pines Unit 3
All of Starlight Pines Unit 3, including:
Lots 231 through 348
AND Tract "B"

Starlight Pines Unit 4 Phase 1
All of Starlight Pines Unit 4 Phase 1, including:
Lots 349 through 356
Lots 363 through 376
Lots 423 through 436

Starlight Pines Unit 4 Phase 2
All of Starlight Pines Unit 4 Phase 2, including
Lots 377 through 377
Lots 382 through 391
Lots 395 through 406
Lots 447 through 461

Starlight Pines Unit 4 Phase 3
All of Starlight Pines Unit 4 Phase 3, including
Lots 471 through 486
Lots 491 through 512
Lots 544 through 581
Lots 594 through 561
Lots 583 through 590

Starlight Pines Unit 4 Phase 4
All of Starlight Pines Unit 4 Phase 4 including
Lots 487 through 490
Lots 514 through 543
Lots 562 through 589

Starlight Pines Unit 5 Phase 1
All of Starlight Pines Unit 5 Phase 1, including
Lots 591 through 613

In Section 32, Township 15 North, Range 12 East

Tamarron Pines Phase 1
Lot 5
Lot 6
Lot 7
Lot 8
Lot 10
Lot 12
Lot 14
Lot 15
Lot 16
Lot 17
Lot 18
Lot 25
Lot 26
Lot 28
Lot 29
Lot 33
Lot 34
Lot 35
Lot 38
Lot 46
Lot 47
Lot 50
Lot 54
Lot 56
Lot 57
Lot 58
Lot 65

Tamarron Pines Phase 2
Lot 70
Lot 71
Lot 73
Lot 78
Lot 81
Lot 82
Lot 83
Lot 84A
Lot 86
Lot 103
Lot 107
Lot 108
Lot 109
Lot 110
Lot 112
Lot 114
Lot 116
Lot 118
Lot 120

Tamarron Pines Phase 3
Lot 124
Lot 125
Lot 127
Lot 129
Lot 130
Lot 132
Lot 133
Lot 137
Lot 138
Lot 139
Lot 140
Lot 141
Lot 142
Lot 143
Lot 144
Lot 145
Lot 146
Lot 147
Lot 148
Lot 152
Lot 154
Lot 156
Lot 158
Lot 160
Lot 162
Lot 163
Lot 164
Lot 165
Lot 167
Lot 169
Lot 171
Lot 172
Lot 173
Lot 174
Lot 175
Lot 176
Lot 177
Lot 178
Lot 179
Lot 180
Lot 181
Lot 182
Lot 183
Lot 184
Lot 185
Lot 186
Lot 187
Lot 188
Lot 189
Lot 190
Lot 191
Lot 192
Lot 193
Lot 194
Lot 195
Lot 196
Lot 197
Lot 198
Lot 199
Lot 200
Lot 201
Lot 202
Lot 203
Lot 204
Lot 205
Lot 206
Lot 207
Lot 208
Lot 209
Lot 210
Lot 211
Lot 212
Lot 213
Lot 214
Lot 215
Lot 216
Lot 217
Lot 218
Lot 219
Lot 220
Lot 221
Lot 222
Lot 223
Lot 224
Lot 225
Lot 226
Lot 227
Lot 228
Lot 229
Lot 230
Lot 231
Lot 232
Lot 233
Lot 234
Lot 235
Lot 236
Lot 237
Lot 238
Lot 239
Lot 240
Lot 241
Lot 242
Lot 243
Lot 244
Lot 245
Lot 246
Lot 247
Lot 248
Lot 249
Lot 250
Lot 251
Lot 252
Lot 253
Lot 254
Lot 255
Lot 256
Lot 257
Lot 258
Lot 259
Lot 260
Lot 261
Lot 262
Lot 263
Lot 264
Lot 265
Lot 266
Lot 267
Lot 268
Lot 269
Lot 270
Lot 271
Lot 272
Lot 273
Lot 274
Lot 275
Lot 276
Lot 277
Lot 278
Lot 279
Lot 280
Lot 281
Lot 282
Lot 283
Lot 284
Lot 285
Lot 286
Lot 287
Lot 288
Lot 289
Lot 290

Tamarron Pines Phase 4
Lot 209

Blue Ridge Estates Unit 1
Lot 3
Lot 4
Lot 7
Lot 8
Lot 15
Lot 16
Lot 18
Lot 20
Lot 21
Lot 22
Lot 23
Lot 24
Lot 25
Lot 26
Lot 27
Lot 28
Lot 29
Lot 30
Lot 31
Lot 32
Lot 33
Lot 34
Lot 35
Lot 36
Lot 37
Lot 38
Lot 39
Lot 40
Lot 41
Lot 42
Lot 43
Lot 44
Lot 45
Lot 46
Lot 47
Lot 48
Lot 49
Lot 50
Lot 51
Lot 52
Lot 53
Lot 54
Lot 55
Lot 56
Lot 57
Lot 58
Lot 59
Lot 60
Lot 61
Lot 62
Lot 63
Lot 64
Lot 65
Lot 66
Lot 67
Lot 68
Lot 69
Lot 70
Lot 71
Lot 72
Lot 73
Lot 74
Lot 75
Lot 76
Lot 77
Lot 78
Lot 79
Lot 80
Lot 81
Lot 82
Lot 83
Lot 84
Lot 85
Lot 86
Lot 87
Lot 88
Lot 89
Lot 90
Lot 91
Lot 92
Lot 93
Lot 94
Lot 95
Lot 96
Lot 97
Lot 98
Lot 99
Lot 100
Lot 101
Lot 102
Lot 103
Lot 104
Lot 105
Lot 106
Lot 107
Lot 108
Lot 109
Lot 110
Lot 111
Lot 112
Lot 113
Lot 114
Lot 115
Lot 116
Lot 117
Lot 118
Lot 119
Lot 120
Lot 121
Lot 122
Lot 123
Lot 124
Lot 125
Lot 126
Lot 127
Lot 128
Lot 129
Lot 130
Lot 131
Lot 132
Lot 133
Lot 134
Lot 135
Lot 136
Lot 137
Lot 138
Lot 139
Lot 140
Lot 141
Lot 142
Lot 143
Lot 144
Lot 145
Lot 146
Lot 147
Lot 148
Lot 149
Lot 150
Lot 151
Lot 152
Lot 153
Lot 154
Lot 155
Lot 156
Lot 157
Lot 158
Lot 159
Lot 160
Lot 161
Lot 162
Lot 163
Lot 164
Lot 165
Lot 166
Lot 167
Lot 168
Lot 169
Lot 170
Lot 171
Lot 172
Lot 173
Lot 174
Lot 175
Lot 176
Lot 177
Lot 178
Lot 179
Lot 180
Lot 181
Lot 182
Lot 183
Lot 184
Lot 185
Lot 186
Lot 187
Lot 188
Lot 189
Lot 190
Lot 191
Lot 192

In Section 6, Township 14 North, Range 12 East

Pine Canyon
Unit 1
Lot 4
Lot 5
Lot 6
Lot 13
Lot 14
Lot 15
Lot 16
Lot 17
Lot 18
Lot 19
Lot 20
Lot 21
Lot 22
Lot 23
Lot 24
Lot 25
Lot 26
Lot 27
Lot 28
Lot 29
Lot 30
Lot 31
Lot 32
Lot 33
Lot 34
Lot 35
Lot 36
Lot 37
Lot 38
Lot 39
Lot 40
Lot 41
Lot 42
Lot 43
Lot 44
Lot 45
Lot 46
Lot 47
Lot 48
Lot 49
Lot 50
Lot 51
Lot 52
Lot 53
Lot 54
Lot 55
Lot 56
Lot 57
Lot 58
Lot 59
Lot 60
Lot 61
Lot 62
Lot 63
Lot 64
Lot 65
Lot 66
Lot 67
Lot 68
Lot 69
Lot 70
Lot 71
Lot 72
Lot 73
Lot 74
Lot 75
Lot 76
Lot 77
Lot 78
Lot 79
Lot 80
Lot 81
Lot 82
Lot 83
Lot 84
Lot 85
Lot 86
Lot 87
Lot 88
Lot 89
Lot 90
Lot 91
Lot 92
Lot 93
Lot 94
Lot 95
Lot 96
Lot 97
Lot 98
Lot 99
Lot 100
Lot 101
Lot 102
Lot 103
Lot 104
Lot 105
Lot 106
Lot 107
Lot 108
Lot 109
Lot 110
Lot 111
Lot 112
Lot 113
Lot 114
Lot 115
Lot 116
Lot 117
Lot 118
Lot 119
Lot 120
Lot 121
Lot 122
Lot 123
Lot 124
Lot 125
Lot 126
Lot 127
Lot 128
Lot 129
Lot 130
Lot 131
Lot 132
Lot 133
Lot 134
Lot 135
Lot 136
Lot 137
Lot 138
Lot 139
Lot 140
Lot 141
Lot 142
Lot 143
Lot 144
Lot 145
Lot 146
Lot 147
Lot 148
Lot 149
Lot 150
Lot 151

Pine Canyon
U1-4.3
Lot 173
Lot 174
Lot 177
Lot 178
Lot 179
Lot 180
Lot 181
Lot 182
Lot 183
Lot 184
Lot 185
Lot 186
Lot 187
Lot 188
Lot 189
Lot 190
Lot 191
Lot 192
Lot 193
Lot 194
Lot 195
Lot 196
Lot 197
Lot 198
Lot 199
Lot 200
Lot 201
Lot 202
Lot 203
Lot 204
Lot 205
Lot 206
Lot 207
Lot 208
Lot 209
Lot 210
Lot 211
Lot 212
Lot 213
Lot 214
Lot 215
Lot 216
Lot 217
Lot 218
Lot 219
Lot 220
Lot 221
Lot 222

Timber Ridge Ranch
A Portion of
Parcel 2
Lot 18
Lot 19
Lot 20
Lot 21

In Section 7, Township 14 North, Range 13 East

Starlight Pines Ranchettes Unit 2
All of Starlight Pines Ranchettes Unit 1, including
Lots 1 through 43
EXCEPT Lot 25 and Tract "B"

Starlight Pines Ranchettes Unit 2
All of Starlight Pines Ranchettes Unit 2 including
Lots 44 through 82
AND Tract "A"
Except Lot 101 and Lot 119

Surveyor's Note
This map was prepared based upon the original subdivision plats and information provided by the Blue Ridge Water Improvement District. No field work or other research was performed in the preparation of this map.

KIRK A. HYDE
EXPIRES 09/30/21

Prepared By
Kirk A. Hyde, RLS
Terra Survey & Mapping
64716 E. Highway 60 Suite B
PO Box 642 Gilcrea, AZ 85348
(928) 856-3211

Rev: 1/24/20