



Return To:

**DO NOT REMOVE
THIS IS PART OF THE OFFICIAL DOCUMENT**

BOARD OF SUPERVISORS

Clerk of the Board
219 East Cherry Ave
Flagstaff, AZ 86001

RESOLUTION NO. 2022-16

A RESOLUTION OF THE BOARD OF SUPERVISORS OF COCONINO COUNTY, ARIZONA, ESTABLISHING THE SUPERVISORY DISTRICT BOUNDARIES IN COCONINO COUNTY

WHEREAS, every ten years the Coconino County Board of Supervisors is responsible for creating supervisory district boundaries pursuant to guidelines mandated by the United States Constitution, Arizona Constitution, state (A.R.S. 11-212) and federal law (Voting Rights Act, Section 2); and

WHEREAS, U.S. Census Bureau data is used by counties to create supervisory district boundaries and that data was released in September 2021, with the 2020 population count of 145,101; and

WHEREAS, with five supervisory districts in Coconino County, the target population count for each supervisory district is 29,020 and with an allowed 5% deviation the range is 30,471 (plus) and 27,569 (minus) for each supervisory district boundaries proposed; and

WHEREAS, the Coconino Community College District utilizes the same supervisory district boundaries adopted by the County Board of Supervisors; and

WHEREAS, the County Board of Supervisors adopted the guidelines for redistricting as follows:

1. Draw districts, of equal population, based on census data, to ensure “one person-one vote.” A deviation from that standard by 5% is permitted.
2. Do not dilute the voting strength of racial and language minority groups. Preserve the ability of majority-minority districts to elect representatives of their choice. When considering the ability of districts to elect minority representatives, the voting age population should be considered rather than just census population numbers.
3. Preserve communities of interest.
4. Districts must be compact and contiguous. Use census block boundaries as district boundaries and do not split voting precincts.
5. Maintain traditional geographic and political boundaries.
6. Do not create a substantial, long-term negative effect on a specific political party. Political parties should have a fair chance to influence the political process.
7. Base the new plan on existing districts, to the extent possible.
8. When drawing district boundaries, take into account current incumbents; and

WHEREAS, at a County Board of Supervisors meeting held on March 8, 2022, the Board of Supervisors concluded they would have five mapping scenarios (Scenario C, Scenario D1, Scenario D2, Scenario E and Scenario F) that they would consider and would seek public comment regarding at various public outreach meetings; and

WHEREAS, the County Board of Supervisors held virtual public outreach meetings on March 12, March 17, March 23 and March 29, 2022 seeking input from the public and also provided all redistricting information and mapping scenarios on the County website with a public comment deadline of April 12, 2022.

WHEREAS, after full review of the maps, comments, and criteria of the Board, the Board finds that map scenario **F** meets the statutory, constitutional and Board guidelines.


NOW, THEREFORE, BE IT RESOLVED that the Coconino County Board of Supervisors does hereby approve and adopt the attached map scenario **F**, as the new Coconino County supervisory district boundaries map.

PASSED AND ADOPTED by the Coconino County Board of Supervisors on this 12th day of April, 2022.


AYES: 3
NOS: 2
ABSENT: 0

(SEAL)

COCONINO COUNTY BOARD OF SUPERVISORS

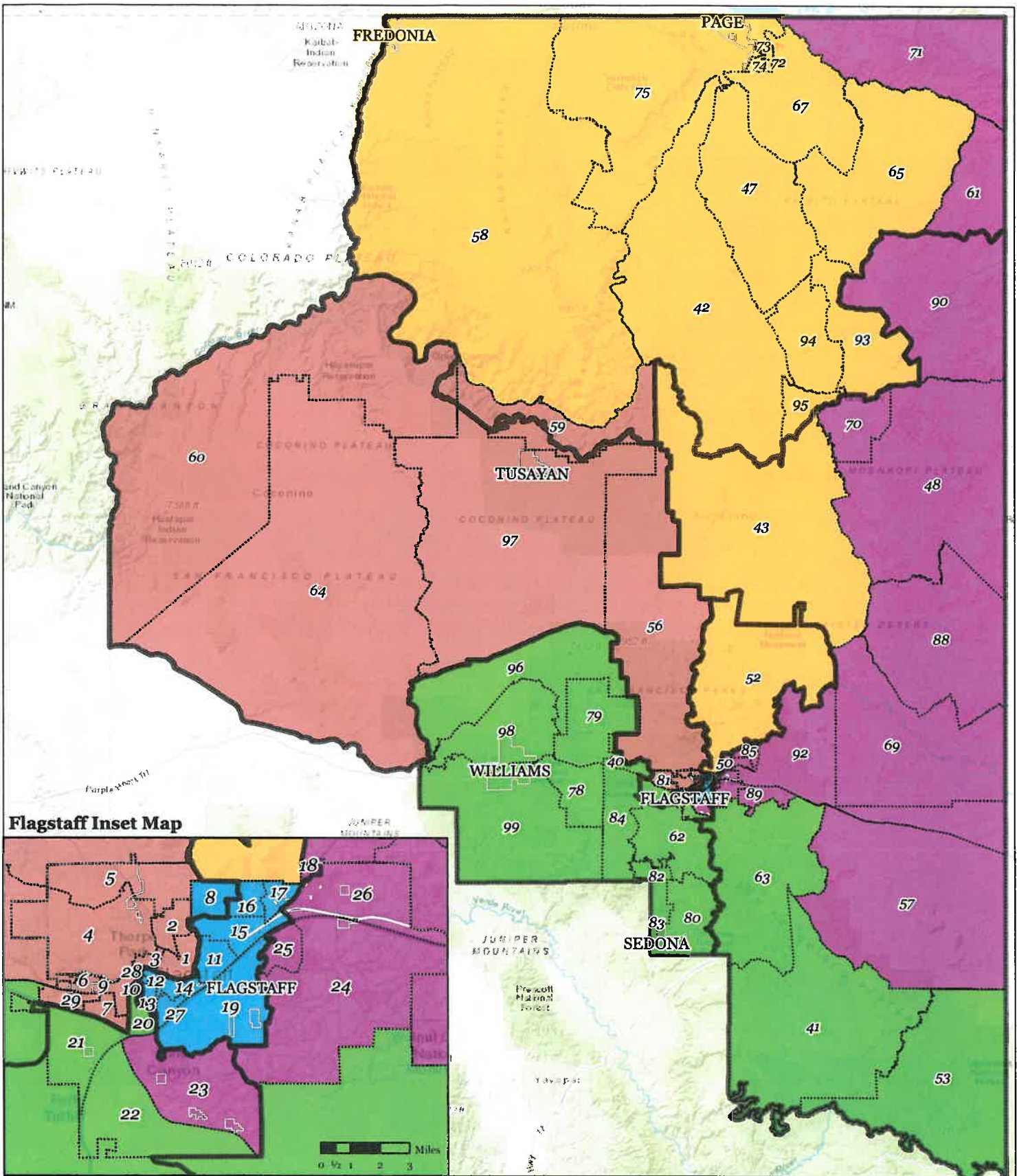

Patrice Horstman, Chair

ATTEST:


Lindsay Daley, Clerk of the Board

APPROVED AS TO FORM:


Yvonne Vieau, Deputy County Attorney

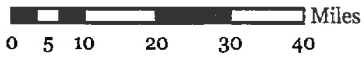


Flagstaff Inset Map

Redistricting Scenario F

- Proposed Districts**
- District 1
 - District 2
 - District 3
 - District 4
 - District 5

- Current BOS Districts, Adopted 2012
- Precincts, by precinct number, Adopted 2/1/2022

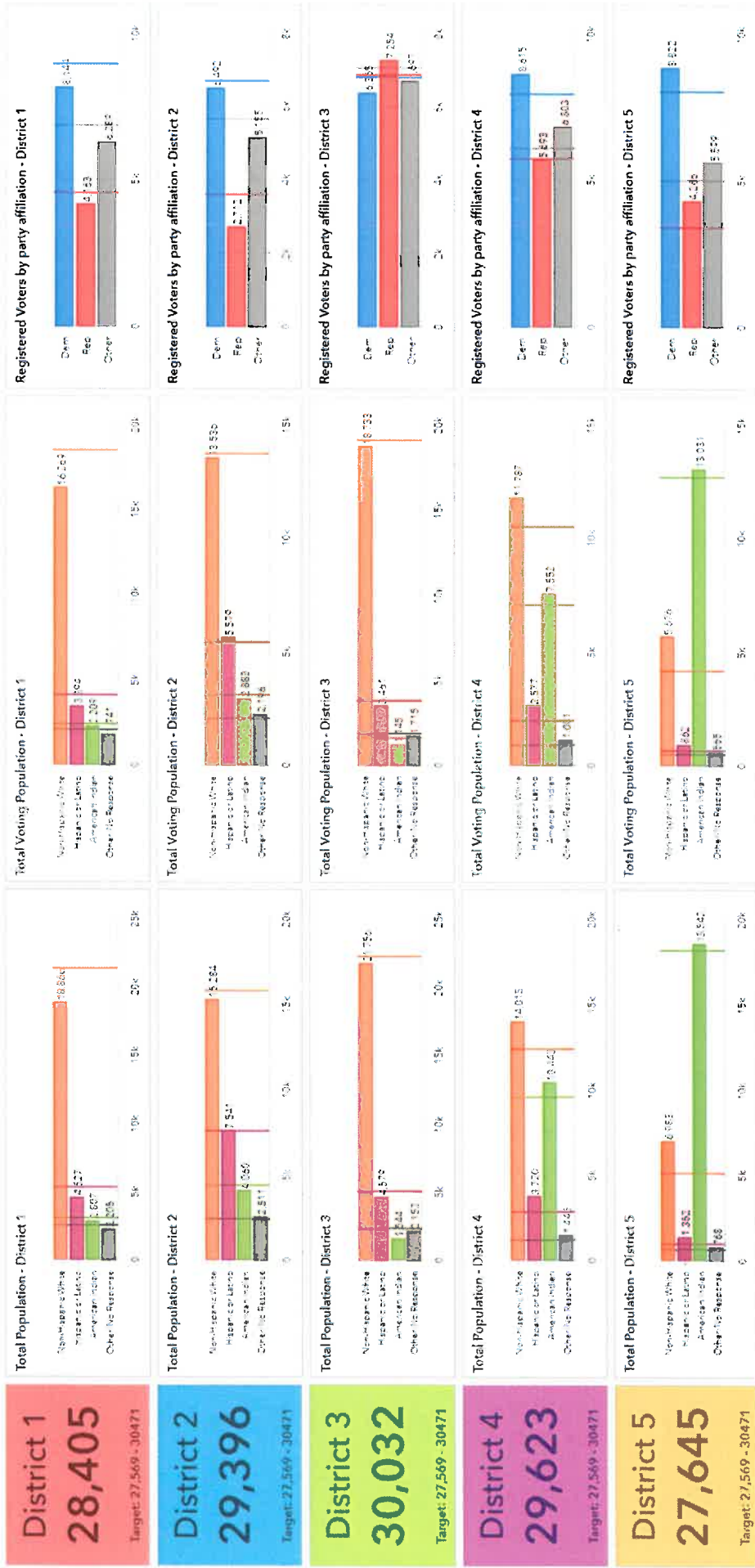


THIS MAP IS FOR INFORMATIONAL PURPOSES ONLY. NO WARRANTY OF ACCURACY IS GIVEN OR IMPLIED.

CREATED: February 17, 2022



Demographics - Scenario F



Source: US 2020 Census

Source: US 2020 Census

Source: Coconino County Recorder's Office